

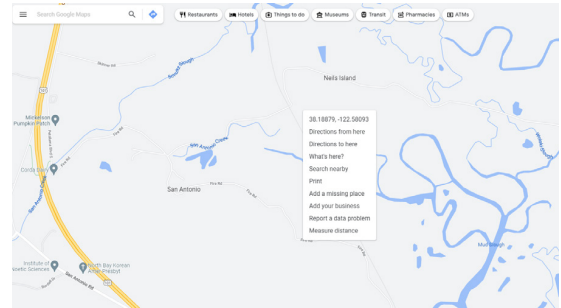


## SAN ANTONIO GROUNDWATER SUSTAINABILITY AGENCY

# How to Find the GPS Coordinates for Your Well

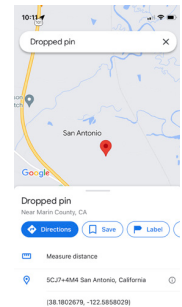
## Finding Coordinates Using a Computer, Remote Location

1. Open Google Maps from your web browser.
2. Navigate to the location.
3. Place the cursor over the location where you want the lat/long.
4. Right click, then left click on the lat/long. This will save it to your clipboard.
5. Paste the lat/long where needed.



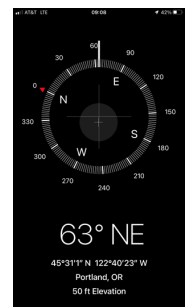
## Finding Coordinates Using a Cell Phone, Remote Location

1. Open Google Maps.
2. Place a pin.
3. Scroll down to lat/long, then copy.
4. Paste the lat/long where needed.



## Finding Coordinates Using an iPhone, On-site

1. Open the Compass application.
2. Walk to the location to record an accurate reading.
3. Record the lat/long.



## Finding Coordinates Using an Android Phone, On-site

1. Use or download your preferred compass application.
2. Walk to the location to record an accurate reading.
3. Record the lat/long.

